




**LEGEND**

- PROPERTY LINE
- - - - 1' EXISTING CONTOUR
- - - - 1095 5' EXISTING CONTOUR
- EDGE OF PAVEMENT AND GRAVEL PATHWAY
- GRANITE CURBING OR MODIFIED CAPE COD BERM
- CHAIN LINKED FENCE
- EDGE OF WOODS
- STONE WALL
- OHW OVERHEAD WIRES
- EDGE OF WETLANDS
- - - - 100' WETLAND BUFFER ZONE
- - - - APPROXIMATE SURFACE WATER PROTECTION ZONE A
- FOUND WORCESTER COUNTY HIGHWAY CONCRETE BOUND WITH DRILL HOLE
- UTILITY POLE
- CATCH BASIN
- ⊙ SEWER MANHOLE
- ⊙ DRAIN MANHOLE
- SIGN



Andrysick Land Surveying  
A Division of Hancock Associates  
Civil Engineers  
Land Surveyors  
Wetland Specialists

206 WORCESTER RD  
PO BOX 97, PRINCETON, MA 01541  
PH (978)464-5890, FAX (978)464-5383  
DWANDRYSICK@HANCOCKASSOCIATES.COM  
WWW.HANCOCKASSOCIATES.COM



*Douglas W. Andrysick*  
7/24/20

BY	APP	DATE	ISSUE/REVISION	DESCRIPTION
		07/24/20	DESIGN BY:	
			DRAWN BY:	PMC
			CHECK BY:	DWA

*EXISTING CONDITIONS PLAN OF LAND IN PRINCETON, MA*

18 BOYLSTON AVENUE  
PRINCETON, MA 01541  
ASSESSOR'S MAP 12C LOT 9

PREPARED FOR:  
TOWN OF PRINCETON  
6 TOWN HALL DRIVE  
PRINCETON, MA 01541

DWG: 23432-BASE	EC
LAYOUT: EC	
SHEET: 2 OF 2	
PROJECT NO.: 23432	

