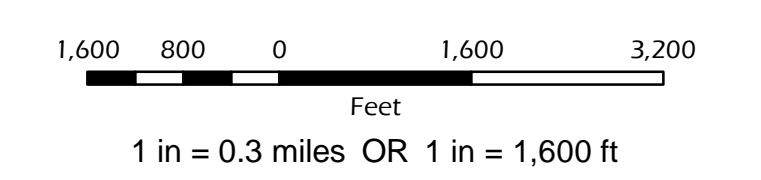


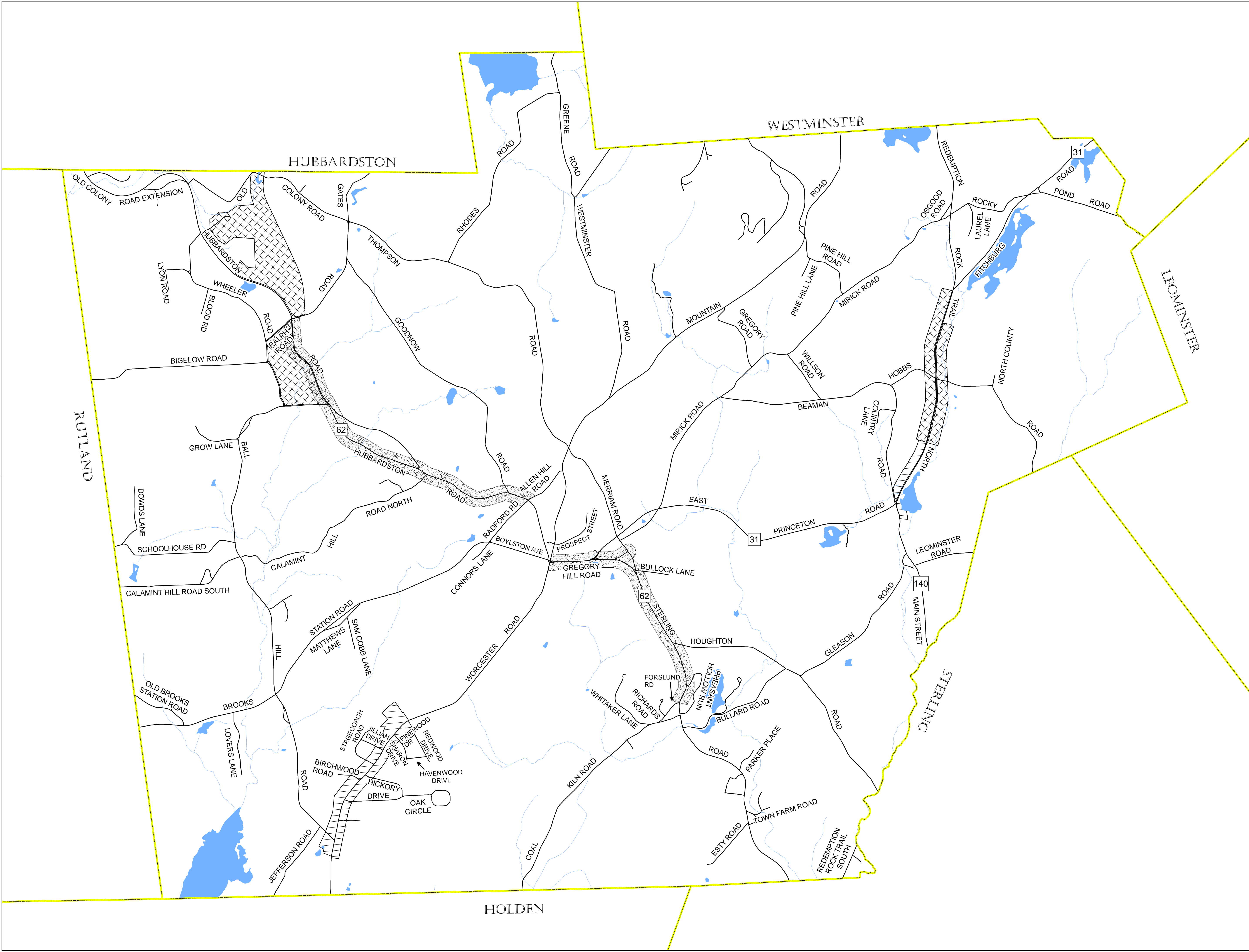

**TOWN OF PRINCETON  
MASS.  
ZONING MAP  
CURRENT AS OF: FEB. 26, 2008**



**NOTE**  
This map is not the official street map for the town. Information regarding the official status of any street in town can be obtained at the Town Clerk's office.

**Legend**

- Town Boundary
  - Lakes, Ponds & Rivers
  - Streams
  - Rural Preservation Overlay District (RPOD)
- Zoning Districts**
- Residential - Agricultural
  - Business
  - Business - Industrial



Source: Data provided by the Town of Princeton, CMRPC, massDOT/Office Of Transportation Planning Geospatial Resources Section and the Office of Geographic Information (MassGIS), Commonwealth of Massachusetts, Information Technology Division.

Information depicted on this map is for planning purposes only. This information is not adequate for legal boundary definition, regulatory interpretation, or parcel-level analysis. Use caution interpreting positional accuracy.